



GOOD MORNING STUDENTS

*Happiness cannot be traveled to,
owned, earned, worn,
or consumed.*


*Happiness is the spiritual
experience of living every
minute with love, grace,
and gratitude.*

Good Morning!

@therandomvibez



TODAY TOPIC IS



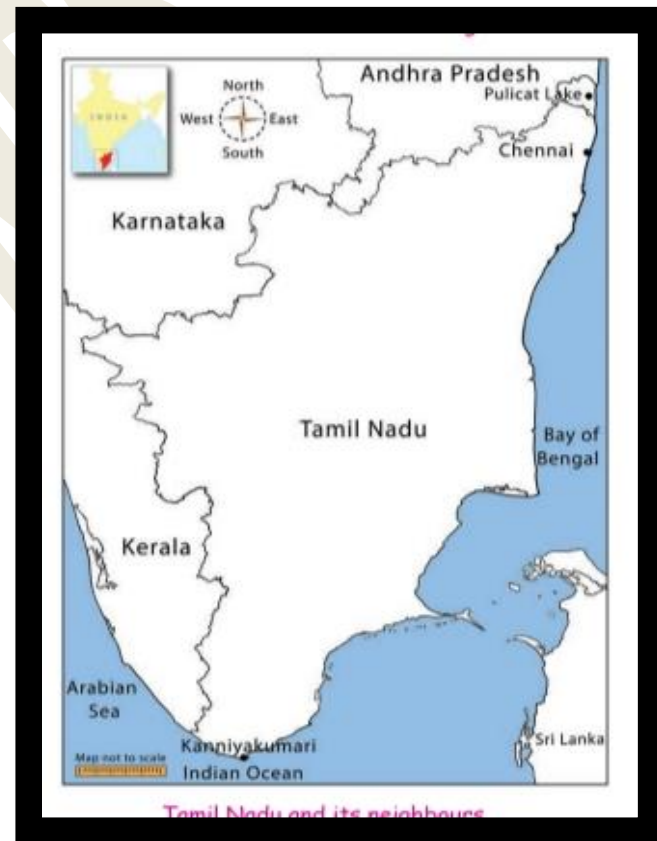


OUR STATE

Tamil Nadu is located in the South of India. It is the Eleventh largest state in India. It shares boundaries with

- Andhra Pradesh on the North
- Karnataka on the North West
- Indian Ocean on the South
- Kerala on the West
- Bay of Bengal on the East

Tamil Nadu extends up to Kanniyakumari which forms the southern most tip of India. It is the meeting point of Arabian Sea, Indian Ocean and Bay of Bengal.





LANDSCAPE OF TAMIL NADU

The landscape of Tamil Nadu can be divided into four categories namely:



1. MOUNTAINS
2. PLATEAUS
3. PLAINS
4. COAST





1. MOUNTAINS

Tamil Nadu is the only state in India which has both the Western Ghats and Eastern Ghats. They meet at the Nilgiri hills in Tamil Nadu.

Doddabetta is the highest peak in Nilgiri hills. Tamil Nadu has various hill stations like Ooty, Kodaikkanal, Kolli hills, Kothagiri and Yercaud.

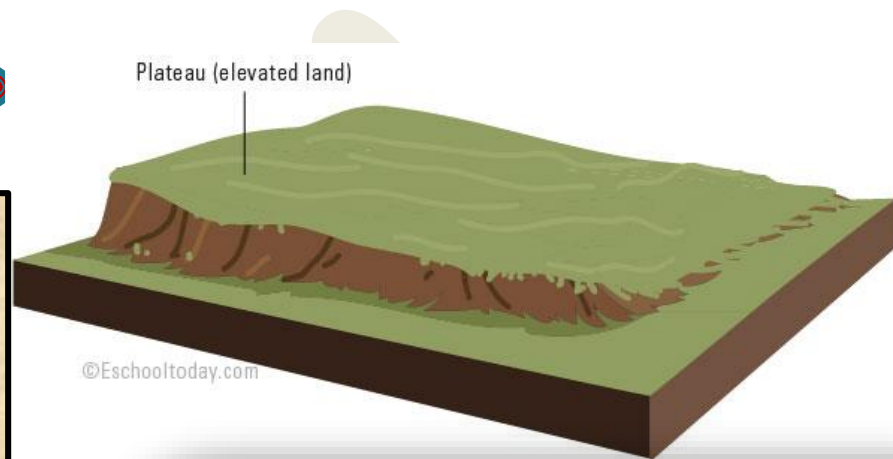
Mudumalai wildlife sanctuary, Indira Gandhi wildlife sanctuary and National park in Anaimalai are in the Western Ghats of the state.





2. PLATEAUS


There are three plateaus in Tamil Nadu namely Bharamahal plateau, Coimbatore plateau and Madurai plateau. There are many small hills between these plateaus. Chennimalai is one among those hills in Erode.





3. PLAINS

Plains are divided into two parts.





RIVER PLAINS

Rivers Palar, Cheyyar, Pennar and Vellar form the Northern plains. The middle river plain is formed by Cauvery and its tributaries. River Vaigai and Thamirabarani form the southern plains.

River cheyyar is a tributary of River Palar. It is a seasonal river that flows through the district of Tiruvannamalai.





Coastal plains

Coastal plains of Tamil Nadu are also called Cholamandalam plains which extend from Chennai to Kanniyakumari.





4. COASTS

Tamil Nadu has the third longest coastline in India. The coastal region extends from Chennai to Kanniyakumari. Pamban island forms a part of Ramanathapuram.

The notable beaches of Tamil Nadu are:

- a. Marina Beach, the second longest urban beach in the world.**
- b. Rameswaram beach is famous for its beautiful view.**
- c. Kanniyakumari beach is famous for its beautiful views of sunrise and sunset over the water.**





DATE: 18.10.2021
DAY : MONDAY














4th STD SOCIAL STUDIES

WS NOTES-SS02-13 pages
CW NOTES-SS02-07 pages



ACTIVITY 1

Identify the picture and write their names

| | | |
|--|--|---|
|  |  |  |
| <input type="text"/> | <input type="text"/> | <input type="text"/> |
|  | <p>LAKE</p> |  |
| <input type="text"/> | <p>DESERT</p> | <input type="text"/> |
|  | <p>FOREST</p> |  |
| <input type="text"/> | <p>RIVER</p> | <input type="text"/> |
|  | <p>WATERFALL</p> |  |
| <input type="text"/> | <p>BEACH</p> | <input type="text"/> |
|  | <p>MOUNTAINS</p> |  |
| <input type="text"/> | <p>CAVE</p> | <input type="text"/> |
|  | <p>VOLCANO</p> |  |
| <input type="text"/> | <p>ISLAND</p> | <input type="text"/> |



ACTIVITY 2

FILL IN THE BLANKS

1. Tamil Nadu is the _____ largest state in India.
2. _____ is the highest peak in Nilgiri hills.
3. Tamil Nadu has the _____ longest coastline in India.
4. _____ beach is the second longest urban beach in the world.



HEALTH TIPS

Drink lots of Water



Drinking water is advantageous in every way. It assists metabolism and digestion, prevents constipation and the accumulation of waste products (ama) in the body, keeps away diseases and even helps in keeping the skin clear of acne and pimples.



DATE: 18.10.2021
DAY : MONDAY

4th STD SOCIAL STUDIES

WS NOTES-SS02-13 pages
CW NOTES-SS02-07 pages



18.10.2021

Lesson - 2

Physical Features of Tamil Nadu

I D. words:

1. Mountain
2. River plains
3. Coastal plains
4. Winter season
5. Plateau
6. Summer season



DATE: 18.10.2021
DAY : MONDAY

4th STD SOCIAL STUDIES

WS NOTES-SS02-13 pages
CW NOTES-SS02-07 pages



II Choose the correct answer:

1. Which wildlife sanctuary is located in Tamil Nadu? Mudumalai wildlife sanctuary.

[Corbett national park / Mudumalai wildlife sanctuary]

2. Western ghats and Eastern ghats meet at Nilgiri hills.

[Nilgiri hills / Aravalli range]

3. The topmost branches of trees form a chain called canopy.


[sunlight / canopy]

4. Tamil Nadu experiences tropical climate.

[snowfall / tropical climate]

5. Swamp forests are found in the places where there is heavy rainfall.

[Evergreen / swamp forests]



DATE: 18.10.2021
DAY : MONDAY

4th STD SOCIAL STUDIES

WS NOTES-SS02-13 pages
CW NOTES-SS02-07 pages



III Match the following :

- | | |
|----------------------------------|-----------------------------|
| 1. Mountain ranges in Tamil Nadu | - Western and Eastern ghats |
| 2. Suruli waterfall | - Theni |
| 3. India's first sea bridge | - Pamban bridge |
| 4. Pichavaram | - Mangrove forest |
| 5. Tamil Nadu's coastline | - Third longest in India. |



DATE: 18.10.2021
DAY : MONDAY

4th STD SOCIAL STUDIES

WS NOTES-SS02-13 pages
CW NOTES-SS02-07 pages



IV Write True (or) False:

1. Tamil Nadu is the eleventh largest state in India. - **True**
2. Tamil Nadu is located in the west of India. - **False**
3. Kurunji flowers blossom once in 2 years. - **False**
4. Deciduous forest do not shed leaves. - **False**
5. Tamil Nadu has a tropical climate. - **True**



DATE: 18.10.2021
DAY : MONDAY

4th STD SOCIAL STUDIES

WS NOTES-SS02-13 pages
CW NOTES-SS02-07 pages



✓ Answer the following questions:

1. Name the states that Tamil Nadu shares boundary with?

- * Andhra Pradesh
- * Karnataka
- * Indian Ocean, Kerala
- * Bay of Bengal

2. What are the different landscapes of Tamil Nadu?
The landscape of Tamil Nadu can be divided into four namely,

* Mountains



* Plateaus




* Plains



* Coast



3. What are the different plains in Tamil Nadu?





DATE: 18.10.2021
DAY : MONDAY

4th STD SOCIAL STUDIES

WS NOTES-SS02-13 pages
CW NOTES-SS02-07 pages



4. Name the waterfalls in
Tamil Nadu.

- * Hogenakkal
- * Courtallam
- * Sueli
- * Vattaparasai

5. Where is courtallam
waterfalls located?
Courtallam waterfalls is
located in Tenkasi.



DATE: 18.10.2021
DAY : MONDAY

4th STD SOCIAL STUDIES

WS NOTES-SS02-13 pages
CW NOTES-SS02-07 pages

